

**CERTIFICATE OF LAND**

File No : 94/23

Date : 12/05/2023

Certified that the land measuring 8229.685sq.Mtr. is owned by Congregation of the sisters of Bethany(Name of the owner) by way of Sale Deed dated 28/8/1931 registered as document no 1846 of 1931 in the office of the registrar ,south kanara .

It is further certified that owner of the land has leased the said land to The BethnayEducational Society fully described in the schedule mentioned hereinafter with the following details

Item

Sl.No: Particulars

Details

1. Plot No.(s)/ Survey No. (s)/

SY.NOSQMTRS

Khasra No.(s)/ Khata No.(s)/

15/18229.68

Khatauni No. (s)

2. Name of street/ village, sub-division,  
District and State

15/1 ,MULUR VILLAGE  
MANGALORE TALUK  
KARNATAKA

**3. Registration details****ITEM 1**

DULY REGISTERED ON

07<sup>TH</sup>AUGUST 2020

EXECUTED BY

SUB REGISTRAR

RIGISTARTION NUMBER

MGT-1-01909-2020-21

CD NUMBER

MGTD1064

In terms of

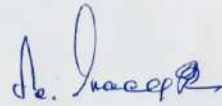
LEASE DEED

30 YEARS

22/03/2020 TO 21/03/2050

  
PRINCIPAL

BETHANY SCHOOL  
KINNIKAMBLA, D.K.-574 151



CORRESPONDENT  
BETHANY SCHOOL  
KINNIKAMBLA, D.K. - 574 151  
Senior Sub Registrar  
Mangaluru City

It is certified that the said entire land comprise of a single contiguous plot of land. It is further certified that BETHANY SCHOOL 15/1, MULUR VILLAGE, MANGALORE TALUK run by name of BETHANY EDUCATIONAL SOCIETY is located on the said plot of land.

**THE SCHEDULED OF LAND ABOVE REFERRED TO**

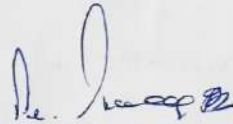
All that piece and parcel of land measuring 8229.68 Sq. Mtr. (Area of land in Squaremeters) bounded as follows

North : REMAINING PORTION OF 14/1  
East : ROAD AND REMAINING PORTION OF 15/1  
West : REMAINING PORTION OF 15/1  
South : REMAINING PORTION OF 15/1

  
PRINCIPAL

BETHANY SCHOOL


KINNIKAMBLA, D.K-574 151



CORRESPONDENT

BETHANY SCHOOL

KINNIKAMBLA, D.K. - 574 151

  
(Stamp and Signature)  
Mangalore City  
SUB-REGISTRAR  
MANGALORE



Scanned with OKEN Scanner